

[Introduction](#)

These Primary Care Network (PCN) Health and Wellbeing profiles are designed to give an overview of the population's health and wellbeing, service activity and the community assets within the local area at a PCN level. They do not provide an indication of outcomes and should be considered as providing the context within which services and programmes might be commissioned or delivered.

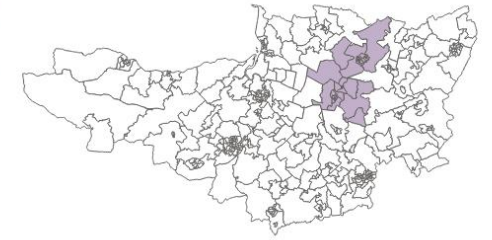
The document is intended to help PCNs identify priorities within their own area based on data and information about their own areas, registered patients and residents.

Where possible and appropriate the value for the selected PCN is shown with the Somerset overall value provided as a comparison.

These profiles will be reviewed on a regular basis to ensure they are as useful as possible. If you have any feedback about the profiles please contact PublicHealth@somerset.gov.uk

Somerset Primary Care Networks (PCNs)

MAP



WEST MENDIP PCN

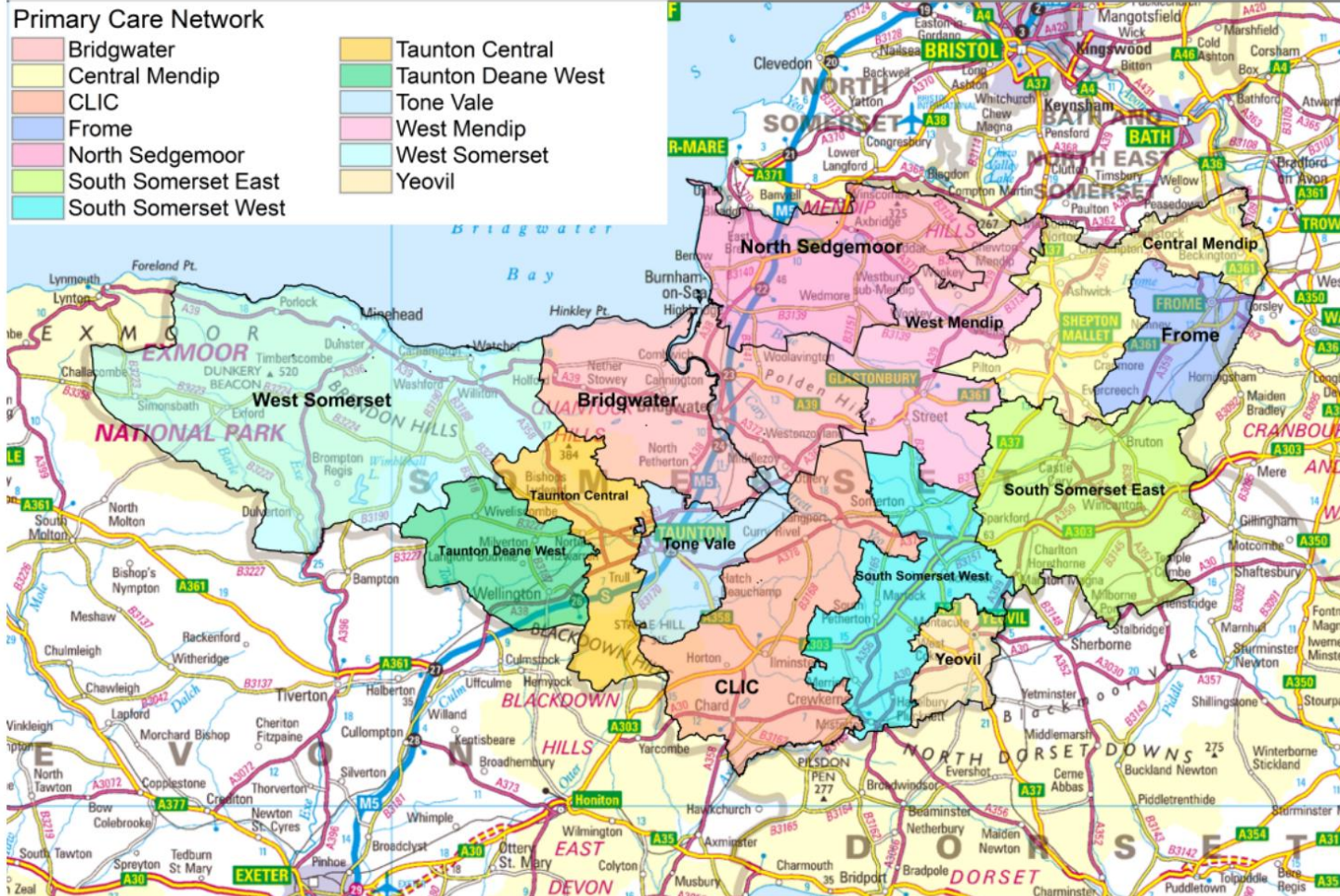


Health and Wellbeing Profile

Detailed Map

Highlight Map

Practice & PCN Map



GP Practices

- GLASTONBURY HEALTH CENTRE
- GLASTONBURY SURGERY
- VINE SURGERY PARTNERSHIP
- WELLS CITY PRACTICE
- WELLS HEALTH CENTRE

This map is reproduced from Ordnance Survey material with the permission of Ordnance Survey on behalf of the Controller of Her Majesty's Stationary Office © Crown copyright. Unauthorised reproduction infringes Crown copyright and may lead to prosecution or civil proceedings. Licence no. 100038382 (2020)



WEST MENDIP PCN



Health and Wellbeing Profile

District

Mendip

Key Urban Areas

Street pop. 13k
Wells pop. 11k

Description

Western side of Mendip
District council area.

Births per Year

405

Deaths per Year

536

Number of Households

19206

Number of Residents

47764

Rurality

	PCN	Somerset
Urban area	53%	31%
Rural village	28%	31%
Rural town	15%	25%
Unclassified	5%	13%

Density

	PCN	Somerset
Area (km2)	254	3451
Population per km2	188	163

Age and Sex

	PCN	Somerset
0-15	17%	18%
16-64	57%	58%
65+	26%	25%
Female	52%	51%
Male	48%	49%

Census 2011

	PCN	Somerset
Born in UK	94%	94%
Households with no car	17%	16%

Religion

	PCN	Somerset
Christian	62%	64%
No religion	26%	27%
Other religions	12%	9%

Ethnicity

	PCN	Somerset
White	98%	98%
Black, Asian & Minority	2%	2%

Somerset Primary Care Networks (PCNs)

WEST MENDIP PCN



Health and Wellbeing Profile

Core 20+5 Area (LSOAs within the most 20% deprived areas across England).

Glastonbury Central

LSOA within the most deprived 20% of areas across Somerset but not across England

Glastonbury East

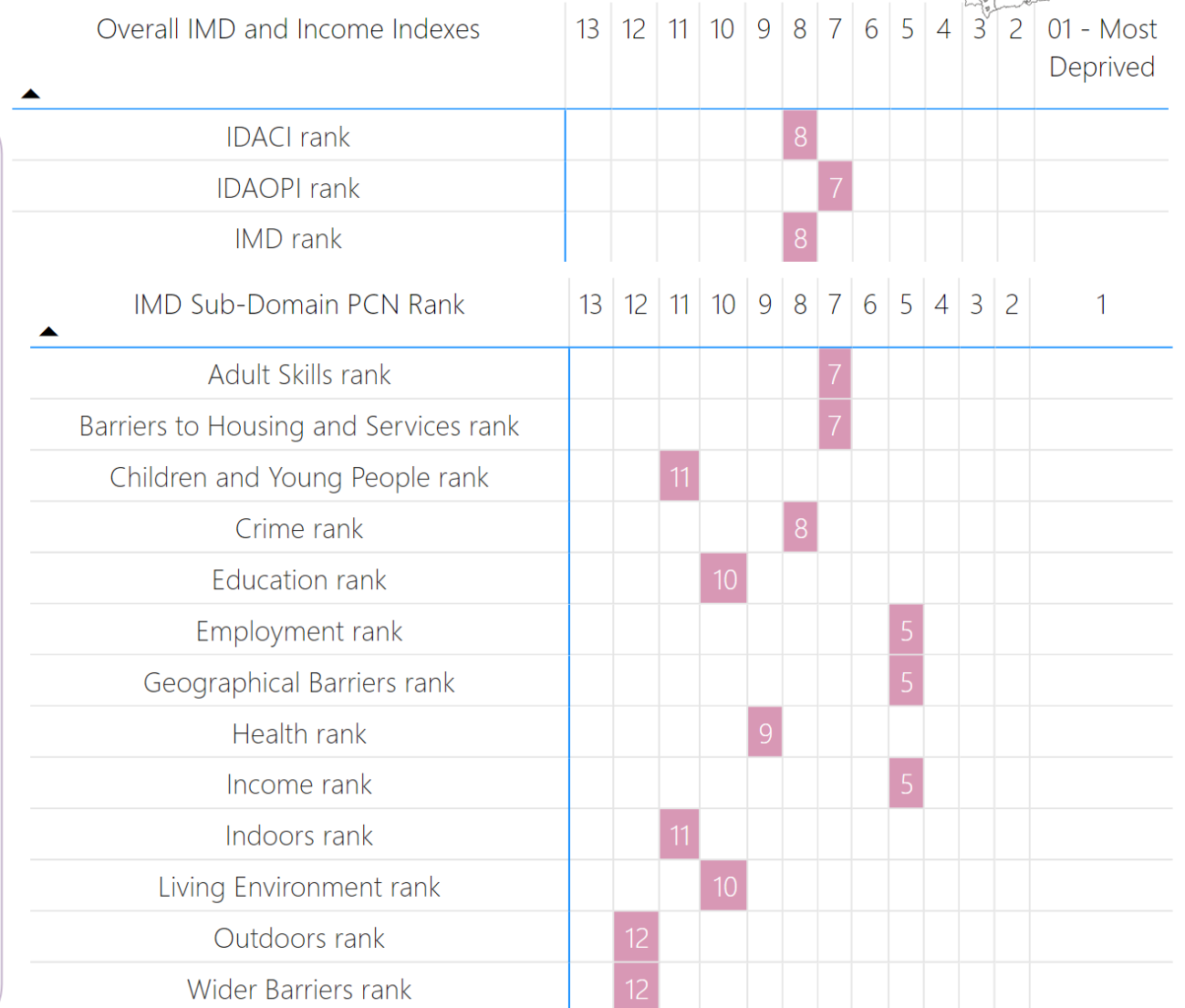
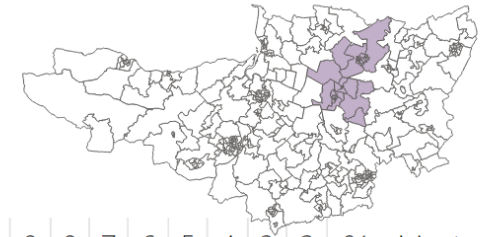
Glastonbury North

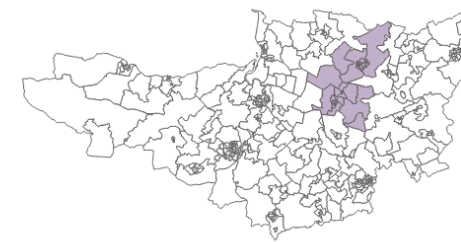
Street North West

Street West

Wells North West

Education Settings





WEST MENDIP PCN



Health and Wellbeing Profile

Primary Pupils

6410

Secondary Pupils

6410

Pupil Premium -
Primary

6410

Pupil Premium -
Secondary

6410

Health Visiting

PCN Somerset

	PCN	Somerset
BF 6-8 Weeks	60%	54%
Good 2-2.5y development	47%	55%
Universal Partnership Proportion	2%	2%
Universal Plus Proportion	13%	9%
Universal Proportion	69%	66%

National Child Measurement Programme PCN Somerset

	PCN	Somerset
Reception Excess Weight	24%	23%
Reception Very overweight	12%	10%
Year 6 Excess Weight	34%	32%
Year 6 Very overweight	16%	17%

School Census

PCN Somerset

	PCN	Somerset
English	95%	91%
Free School Meals Primary and Middle	14%	17%
Free School Meals Secondary and All-Through	13%	16%
Polish	1%	3%
Portuguese	0%	1%
Romanian	0%	1%
SEND Primary and Middle	14%	13%
SEND Secondary and All-Through	14%	14%

Vulnerability Factors (rate per 10,000) PCN Somerset

	PCN	Somerset
Child Protection Plan	191	127
Child Reported Missing	104	75
NEET	170	120
Permanent exclusion	40	22
Persistent Absence	959	835
Pupil referral unit	131	77
Referral to getset or Team8	520	369
Young Carer	9	9

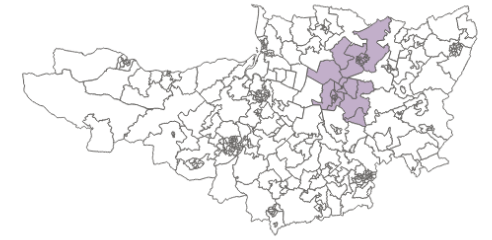
Ofsted

PCN Somerset

	PCN	Somerset
Grade 5 or above in English & Maths GCSEs	44%	39%
School leaver destination of education or employment	97%	95%

Somerset Primary Care Networks (PCNs)

Adults



WEST MENDIP PCN



Health and Wellbeing Profile

Prevalence (QOF Registers) PCN Somerset

	PCN	Somerset
Any long-term condition (16+)	58%	55%
Hypertension	17%	17%
Smoking	16%	17%
Obesity	10%	12%
Asthma	7%	7%
Diabetes	7%	7%
CKD	5%	5%
Cancer	4%	4%
CHD	4%	4%
Atrial fibrillation	3%	3%
Depression	2%	2%
Stroke	2%	2%
COPD	2%	2%
Osteoporosis	1%	1%
Heart Failure	1%	1%
Mental Health	1%	1%
Dementia	1%	1%
Rheumatoid Arthritis	1%	1%
Epilepsy	1%	1%
PAD	1%	1%
Learning disability	0%	1%

Screening PCN Somerset

	PCN	Somerset
Cervical Cancer Screening	74%	75%
Breast Cancer Screening	69%	70%
Bowel Cancer Screening	66%	67%

Economically Active PCN Somerset

	PCN	Somerset
Economically active male	84%	83%
Economically active female	79%	79%

Hospital Activity (rate per 10,000) PCN Somerset

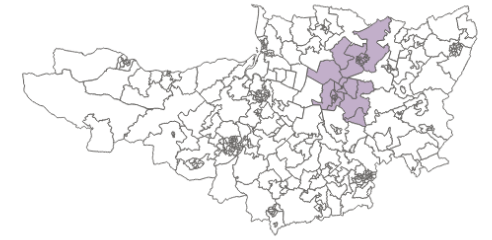
	PCN	Somerset
Accident + Emergency Arrivals	5204	4162
Acute Care Bed Days	12022	11132
Elective Admissions	1517	1539
Emergency Admissions	1423	1508
Outpatient First Attendances	3228	3430

Adult Social Care (rate per 10,000) PCN Somerset

	PCN	Somerset
Direct Contacts	388	374
Notification 2s	57	44

Vulnerability Factors (rate per 10,000) PCN Somerset

	PCN	Somerset
Adult with a Proven Offence	598	415
Households on assisted bin registered rate per 10000 households	203	217
Number of 65's living alone rate per 10000 households	1099	1476



WEST MENDIP PCN



Health and Wellbeing Profile

[Primary Schools](#)

Baltonsborough Church of England Voluntary Controlled Primary School
Brookside Community Primary School
Butleigh Church of England Primary School
Chewton Mendip Church of England VA Primary School
Coxley Primary School
Elmhurst Junior School
Hindhayes Infant School
Horrington Primary School
Keinton Mandeville Primary School
Meare Village Primary School
St Benedict's Church of England Voluntary Aided Junior School
St Cuthbert's Church of England Academy Infants and Pre-School
St Cuthbert's CofE Junior School
St John's Church of England Voluntary Controlled Infants School
St Joseph and St Teresa Catholic Primary School
St Lawrence's CofE Primary School
Stoberry Park School
Walton Church of England Voluntary Controlled Primary School
West Pennard Church of England Primary School
Wookey Primary School

[Secondary, Middle and All Through Schools](#)

Crispin School Academy
St Dunstan's School
The Blue School

[Children Centres](#)

Mendip West
Street Building
Wells Building

[Private Schools](#)

Millfield Preparatory School
Millfield School
Wells Cathedral School

[Special Schools](#)

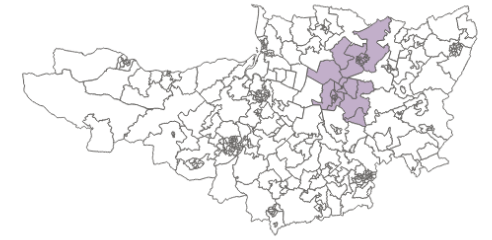
Avalon School

[Further Education](#)

Somerset, Skills & Learning
Strode College

[Pupil Referral Units](#)

Tor School



WEST MENDIP PCN



Health and Wellbeing Profile

[GP Practices](#)

GLASTONBURY HEALTH CENTRE
GLASTONBURY SURGERY
VINE SURGERY PARTNERSHIP
WELLS CITY PRACTICE
WELLS HEALTH CENTRE

[Hospitals & MIUs](#)

Glastonbury MIU

[Dentists](#)

11 Priory Road Dental Practice, Wells
Abbey Dental Health Centre, 18
Magdalene Street, Glastonbury (Private
only)
Adp Dental Company Ltd, Hindhayes
Lane, Street
Glastonbury Dac, Wells Road,
Glastonbury
High Street Dental Surgery, 108 High
Street, Street
James Main Dental Partnership, 3
Lambrook Street, Glastonbury (Private
only)
Jenkins Dental Practice, 130 High Street,
Street (Private only)
Northam House Dental Surgery, 15
New Street, Wells
Priory Road Dental Surgery, 29 Priory
Road, Wells
Rock House Dental Surgery, 81 High
Street, Wells
Spadental Glastonbury, 3 Lambrook
Street, Glastonbury (Private only)

[Opticians](#)

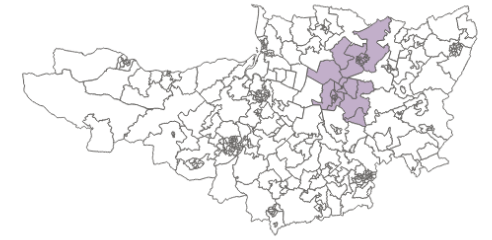
Boots Opticians, 141A High Street,
Street
Boots Opticians, 66 High Street, Wells
David Millican, St. Cuthberts Close,
Chamberlain Street, Wells
Eye-Tech Opticians, 100 High Street,
Street
Millicans Eye Centre, 75 High Street,
Wells
R.Mansfield Opticians, 65 High Street,
Wells
Specsavers, 60A High Street, Wells
Specsavers, 93 High Street, Street
Vision Express, 43 High Street, Wells

[Pharmacies](#)

Boots Pharmacy, 19-21 High Street,
Wells
Boots Pharmacy, Glastonbury
Boots Pharmacy, Glastonbury Road,
Wells
Boots Pharmacy, Street
Knights Glastonbury Pharmacy,
Glastonbury
Tesco In Store Pharmacy, Glastonbury
Tesco In Store Pharmacy, Wells
Tout's Pharmacy, Street

Somerset Primary Care Networks (PCNs)

Community Assets



WEST MENDIP PCN



Health and Wellbeing Profile

[Air Quality Management Sites](#)

None

[Library Services](#)

Glastonbury Library
Street Community Library
Wells Library

[Notable Landmarks](#)

Glastonbury Tor
Wells Cathedral

[Community Anchors](#)

Coleford Revival

[Community Events](#)

Glastonbury Carnival
Glastonbury Festival

[Conservation Areas](#)

Mendip Hills AONB

[Major Roads](#)

A361
A39

[Railway Stations](#)

No mainline stations

[Sports Centres](#)

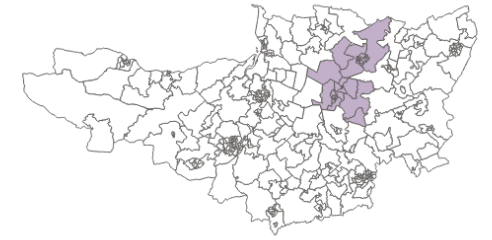
Tor Sports & Leisure
Wells Blue Sports Centre
Wells Sport & Fitness

[Theatres and Cinemas](#)

Little Theatre
Strode Theatre
The Wells Film Centre

[Welfare Advice](#)

Citizens Advice Mendip, Street
Citizens Advice Mendip, Wells



WEST MENDIP PCN



Health and Wellbeing Profile

[The Population](#)

Number of residents - ONS 2019

Births - Nomis Live Births for small geographic areas 2019

Deaths - Nomis Mortality statistics 2019

Sex and age breakdown - ONS 2019

Ethnicity, Religion and Born in UK - Census 2011

State school children first language - School census Oct 2020

Health Visiting caseload - Somerset County Council 2019/20

Pupil premium - DFE July 2020

[Public Health](#)

Breastfeeding - Somerset County Council 2019/20

Overweight/excess weight - NCMP 2019/20

Adult risk factors - Fingertips 2019

Preventative activities - Fingertips 2019

Health usage - Somerset CCG 2019

Adult social care - Somerset County Council 2019/20

GPs - NHS digital Nov 2020

People living with disease - Fingertips 2019

Health resources - NHS digital Nov 2020

[Vulnerability Factors](#)

Over 65s living alone - Census 2011

Assisted Bin Register - 2019

Getset or Team8 referral - 2015 to Feb 2021

Adult with proven offence - 2015 to Feb 2021

Child protection plan - 2012 to Feb 2021

Child reported missing - 2013 to Feb 2021

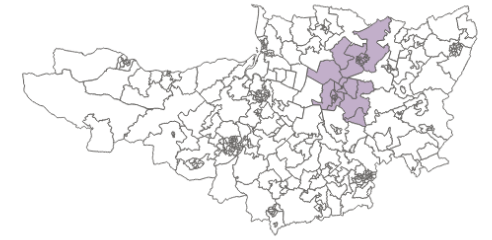
NEET - 2015 to Feb 2021

Permanent exclusion - 2015 to Feb 2021

Persistent absence - 2017 to Feb 2021

Pupil referral unit - 2014 to Feb 2021

Young Carer - 2020 to Feb 2021



WEST MENDIP PCN



Health and Wellbeing Profile

[Education & Employment](#)

Good level of development - Somerset County Council 2019/20

Pupils - School Census Oct 2020

Free school meals - School Census Oct 2020

SEND - School Census Oct 2020

GCSE results - Ofsted 2019

School leaver destinations - Ofsted 2019

Economically active - Oct 2019 - Sep 2020

School list - DFE Jan 2021

[Environment](#)

Number of households - Census 2011

Area breakdown - Census 2011

Railway stations - refreshed Jan 2021

Major roads - refreshed Jan 2021

Notable landmarks - refreshed Jan 2021

Conservation areas - refreshed Jan 2021

Air quality management sites- refreshed Jan 2021

[Deprivation](#)

Index of Multiple Deprivation (IMD) 2019